

February 24, 2022

**AMENDED AGENDA FOR DELTA COUNTY COMMISSIONERS COURT**

Meeting time is 9:00 AM, Monday, February 28, 2022 in the District Courtroom on the Second Floor of the Delta County Courthouse, located at 200 West Dallas Avenue, Cooper, Texas 75432.

Order  
Pledge of Allegiance  
Invocation  
Announcements

FILED FOR RECORD  
AT 10:30 AM  
FEB 23 2022

AGENDA

Jane Jones, County Clerk  
DELTA COUNTY, TEXAS

1. Public participation
2. Discuss and possible action – Approve Commissioners Court minutes of February 14, 2022 – Jane Jones
3. Discuss and possible action – Approve final plat for Velez Trails sub-division – Alex Sanchez
4. Discuss and possible action – Consider for approval, contract renewal acceptance of the Texas Department of State Health Services' (DSHS) FY 2023 Public Health Emergency Preparedness (PHEP) Cities Readiness Initiative (CRI) Budget for contract 537-18-0192-00001, Amendment No. 6, for the time period beginning on July 1, 2022 through June 30, 2021, in the amount of \$26,544.00 in grant funding to the Contract and with the Grantee providing a local cash match of \$2,654.00, for a total budget of \$29,198.00 – Tanner Crutcher
5. Discuss and possible action – Request approval for FY 2023 Delta County Side-by-Side resolution – Charla Singleton
6. Discuss and possible action - Jail report – Charla Singleton
7. Discuss and possible action – Payment of Bills – Jennifer Houchins
8. Adjourn


Reminder of Texas Government Code Chapter 551 regarding open meetings that if a member of the public or of the Board inquires about a subject that is not on the agenda, and for which notice has not been given any discussion of or decision about the subject of the inquiry shall be limited to a proposal to place the subject on the agenda for a future meeting.

This notice is given pursuant to "Section 551.002, Government Code"; and the notice shall be posted at the Courthouse, being a place convenient to the public; for at least 3 days.

*Jason Murray*

Jason Murray, County Judge

*Jane Jones*  
ATTEST Jane Jones, County Clerk – February 24, 2022



FILED FOR RECORD  
AT 9:30A. M

DELTA COUNTY COMMISSIONER COURT

MAR 14 2022

REGULAR TERM, FEBRUARY 28, 2022

Jane Jones, County Clerk  
DELTA COUNTY, TEXAS

BE IT REMEMBERED THAT A MEETING OF THE DELTA COUNTY COMMISSIONERS COURT WAS HELD THIS DAY AT THE COURTHOUSE IN COOPER, TEXAS.

THOSE ATTENDING WERE:

MORGAN BAKER, COM. PREC. #1

JIMMY SWEAT, COM. PREC. #2

ANTHONY ROBERTS, COM. PREC. #3

MARK BRANTLEY, COM. PREC. #4

MEETING WAS CALLED TO ORDER BY JUDGE MURRAY.

PLEDGE OF ALLEGIANCE WAS LED BY JUDGE MURRAY

INVOCATION WAS GIVEN BY MS. SUE HOMMEL.

ANNOUNCEMENTS: NONE

#### AGENDA

1. PUBLIC PARTICIPATION: NONE
2. DISCUSS AND POSSIBLE ACTION-APPROVE COMMISSIONERS COURT MINUES OF FEBRUARY 14, 2022-JANE JONES.

COMMISSIONER : I MAKE THE MOTION TO APPROVE THE MINUTES OF FEBRUARY 14, 2022 AS PRESENTED.

COMMISSIONER : SECOND

JUDGE: MOTION MADE AND SECOND TO APPROVE THE MINUTES OF FEBRUARY 14, 2022 AS PRESENTED. ANY DISCUSSION? COURT VOTES? 4 TO 0, AYES HAVE IT, MOTION CARRIED.

3. DISCUSS AND POSSIBLE ACTION- APPROVE FINAL PLAT FOR VELEZ TRAILS SUB-DIVISION-ALEX SANCHEZ.

THERE WILL BE AN HOA TO MAINTAIN THE ROADS, 14 LOTS,, ROADS WILL BE 24' WITH 6" CURBS AND GUTTERS.

SEE ATTACHED.

COMMISSIONER ROBERTS: I MAKE A MOTION TO APPROVE THE FINAL PLAT FOR THE VELEZ TRAILS SUB-DIVISION AS PRESENTED.

COMMISSIONER BAKER: SECOND

JUDGE: MOTION MADE AND SECOND TO APPROVE THE FINAL PLAT FOR THE VELEZ TRAILS SUB-DIVISION AS PRESENTED. ANY DISCUSSION? COURT VOTES? 4 TO 0, AYES HAVE IT, MOTION CARRIED.

4. DISCUSS AND POSSIBLE ACTION-CONSIDER FOR APPROVAL, CONTRACT RENEWAL ACCEPTANCE OF THE TEXAS DEPARTMENT OF STATE HEALTH SERVICES' (DSHS) FY 2023 PUBLIC HEALTH EMERGENCY PREPAREDNESS(PHEP) CITIES READINEXSSINITIATIVE (CRI) BUDGET FOR CONTRACT 537-18-0192-00001, AMENDMENT NO. 6, FOR THE TIME PERIOD BEGINNING ON JULY 1, 2022 THROUGH JUNE 30, 2021, IN THE AMOUNT OF \$26,544.00 IN GRANT FUNDING TO THE CONTRACT AND WITH THE GRANTEE PROVIDING LOCAL CASH MATCH OF \$2,654.00 FOR A TOTAL BUDGET OF 29,198.00-TANNER CRUTCHER..

COMMISSIONER BAKER: I MAKE THE MOTION TO APPROVE THE CONTRACT RENEWAL ACCEPTANCE OF THE TEXAS DEPARTMENT OF STATE HEALTH SERVICES, (DSHS) FY 2023 PUBLIC HEALTH EMERGENCY PREPAREDNESS (PHEP) CITIES READINESS INITIATIVE (CRI) BUDGET FOR CONTRACT 537-18-0192-000001,AMENDMENT NO., 6 FOR THE TIME PERIOD BEGINNING ON JULY 1, 2022 THROUGH JUNE 30 2023.

COMMISSIONER BRANTLEY: SECOND

JUDGE: MOTION MADE AND SECOND TO APPROVE THE CONTRACT RENEWAL ACCEPTANCE OF THE TEXAS DEPARTMENT OF STATE HEALTH SERVICES (DSHS) FY 2023 PUBLIC HEALTH EMERGENCY PREPAREDNESS (PHFP) CITIES RADINESS INITIATIVE (CRI) BUDGET FOR CONTRACT 532-18-0192-+00001 AMENDMENT NO. 6. ANY DISCUSSION? COURT VOTES? 4 TO 0, AYES HAVE IT, MOTION CARRIED.

5. . DISCUSS AND POSSIBLE ACTION- REQUEST APPROVED FOR FY 2023 DELTA COUNTY SIDE-BY-SIDE RESOLUTION-CHARLA SINGLETON.

THIS IS A GRANT FOR A HUV FOR THE SHERIFF'S OFFICE.

COMMISSIONER MBAKER: I MAKE THE MOTION TO APPROVE FOR THE FY 2023 DELTA COUNTY SIDE-BY-SIDE RESOLUTION.

COMMISSIONER SWEAT: SECOND

JUDGE: MOTION MADE AND SECOND TO APPROVE FOR THE FY 2023 DELTA COUNTY SIDE BY SIDE RESOLUTION. ANY DISCUSSION? COURT VOTES? 4 TO 0, AYES HAVE IT, MOTION CARRIED.

6. DISCUSS AND POSSIBLE ACTION-JAIL REPORT-CHARLA SINGLETON.

SHERIFF STATED THAT THERE WERE 15 IN JAIL.

REPORT ACCEPTED.

7. DISCUSS AND POSSIBLE ACTION-PAYMENT OF BILLS- JENNIFER HOUCHINS.

COMMISSIONER BRANTLEY: I MAKE THE MOTION TO PAY ALL BILLS AS PRESENTED.

COMMISSIONER BAKER: SECOND

JUDGE: MOTION MADE AND SECOND TO PAY ALL BILLS AS PRESENTED. ANY DISCUSSION? COURT VOTES? 4 TO 0, AYES HAVE IT, MOTION CARRIED.

8. ADJOURN.

IF THERE IS NO FURTHER BUSINESS, THIS MEETING IS ADJOURNED.

TRACED 0.11 acre lot, front of front of land situated in the Eastern Hampton Survey, Abstract No. 151, Dallas County, Texas, and being part of...

TRACED 0.11 acre lot, front of front of land situated in the Eastern Hampton Survey, Abstract No. 151, Dallas County, Texas, and being part of...

TRACED 0.11 acre lot, front of front of land situated in the Eastern Hampton Survey, Abstract No. 151, Dallas County, Texas, and being part of...

TRACED 0.11 acre lot, front of front of land situated in the Eastern Hampton Survey, Abstract No. 151, Dallas County, Texas, and being part of...

TRACED 0.11 acre lot, front of front of land situated in the Eastern Hampton Survey, Abstract No. 151, Dallas County, Texas, and being part of...

TRACED 0.11 acre lot, front of front of land situated in the Eastern Hampton Survey, Abstract No. 151, Dallas County, Texas, and being part of...

TRACED 0.11 acre lot, front of front of land situated in the Eastern Hampton Survey, Abstract No. 151, Dallas County, Texas, and being part of...

TRACED 0.11 acre lot, front of front of land situated in the Eastern Hampton Survey, Abstract No. 151, Dallas County, Texas, and being part of...

TRACED 0.11 acre lot, front of front of land situated in the Eastern Hampton Survey, Abstract No. 151, Dallas County, Texas, and being part of...

TRACED 0.11 acre lot, front of front of land situated in the Eastern Hampton Survey, Abstract No. 151, Dallas County, Texas, and being part of...

TRACED 0.11 acre lot, front of front of land situated in the Eastern Hampton Survey, Abstract No. 151, Dallas County, Texas, and being part of...

TRACED 0.11 acre lot, front of front of land situated in the Eastern Hampton Survey, Abstract No. 151, Dallas County, Texas, and being part of...

TRACED 0.11 acre lot, front of front of land situated in the Eastern Hampton Survey, Abstract No. 151, Dallas County, Texas, and being part of...

TRACED 0.11 acre lot, front of front of land situated in the Eastern Hampton Survey, Abstract No. 151, Dallas County, Texas, and being part of...

TRACED 0.11 acre lot, front of front of land situated in the Eastern Hampton Survey, Abstract No. 151, Dallas County, Texas, and being part of...

TRACED 0.11 acre lot, front of front of land situated in the Eastern Hampton Survey, Abstract No. 151, Dallas County, Texas, and being part of...

TRACED 0.11 acre lot, front of front of land situated in the Eastern Hampton Survey, Abstract No. 151, Dallas County, Texas, and being part of...

TRACED 0.11 acre lot, front of front of land situated in the Eastern Hampton Survey, Abstract No. 151, Dallas County, Texas, and being part of...

TRACED 0.11 acre lot, front of front of land situated in the Eastern Hampton Survey, Abstract No. 151, Dallas County, Texas, and being part of...

VEBLEZ TRAILS SUBDIVISION
FINAL PLAT OF
PHASE #1
AN ADDITION TO DEJA COUNTY, TEXAS
LAVINA HAMPTON SURVEY ABST. NO. 151
SHEET 2 OF 2

PLAT NOTES:
1) FINAL HAS NOT COMPLETED A STUDY TO DETERMINE FLOOD HAZARD FOR THE AREA.
2) RECORDS ARE BASED ON MAP 82 (0011), TEXAS NORTH PLAT BOOK, AS ORDERED BY OPS. 0004 AND DISTRICTS 3) ALL LOT CORNERS HAVE 1/2" IRON ROD WITH A YELLOW CAP STAKED "TR-LINE", UNLESS OTHERWISE NOTED.
4) SETTING SERVICE-INDUSTRIAL RIGHTS LICENSED BY DATA COUNTY AND INSTALLED PRIOR TO OCCUPANCY.
5) DEVELOPMENT AND SETTING TASK REMAINS (IF NECESSARY) ARE REQUIRED PRIOR TO CONSTRUCTION OF ANY IMPROVEMENTS ON THE PROPERTY.
6) NO LOTS HAVE ONE SINGLE TRAILWAY DETACHED DWELLING.
7) BASED ON THE LAW OF UTILITY, NO CONTEMPORARY IMPROVEMENTS IN DRAINAGE EXISTENCES AND UTILITIES OR OBSTRUCTION OF THE FLOODWAY IS PROHIBITED.
8) THE EXISTING DRENCH OR DRAINAGE CHANNELS TRAVELING OPEN CHANNELS AND WILL BE MAINTAINED BY THE INDIVIDUAL OWNERS OF THE LOT OR LOTS THAT ARE DRAINAGE BY OR THROUGH THE CHANNELS. NO IMPROVEMENTS FOR THE MAINTENANCE AND OPERATION OF DRAINAGE WAYS FOR THE CONTROL OF EROSION LOCATED ON PRIVATE PROPERTY.
9) DEJA COUNTY WILL NOT BE RESPONSIBLE FOR ANY IMPROVEMENTS OR OPERATIONS OF DRAINAGE WAYS OR LOSS OF LIFE OR LIMB OR PROPERTY DAMAGE, OR LOSS OF USE OF LAND OR OF ANY OTHER INTEREST IN REAL PROPERTY.
10) CONSTRUCTION NOT COMPLETED WITHIN TWO (2) YEARS OF THE RECORDING DATE SHALL BE SUBJECT TO THE DEJA COUNTY ENGINEERING STANDARDS AND REGULATIONS. THE COUNTY WILL BE RESPONSIBLE FOR REPAIRS TO THE PROPERTY.
11) NO IMPROVEMENTS SHALL BE MADE BY THIS OFFICE OR THE FIELD CONSTRUCTION THIS PRESENT.
12) APPLICABLE LINE SHOWN HEREON IS APPROXIMATE IN LOCATION.
13) WATER SERVICE PROVIDER:
14) ELECTRIC SERVICE PROVIDER:
15) TELEPHONE SERVICE PROVIDER:
16) GAS SERVICE PROVIDER:
17) CENTURY LINK
18-888-443-0074

OWNER'S STATEMENT:
The Owner, Lavina Hampton, being duly qualified, has and she declares that the information described herein is true and correct and that she has no knowledge of any facts which would render this plat or any part thereof invalid or defective in the public interest, the method, style and substance in any way.
Witness my hand, this the 22nd day of February, 2022.

By: Lavina Hampton
Notary Public
Subscribed to and sworn before me, a Notary Public in and for the State of Texas, this the 22nd day of February, 2022.

By: Nancy Velez
Notary Public
Subscribed to and sworn before me, a Notary Public in and for the State of Texas, this the 22nd day of February, 2022.

By: Nancy Velez
Notary Public
Subscribed to and sworn before me, a Notary Public in and for the State of Texas, this the 22nd day of February, 2022.

SURVEYOR'S CERTIFICATE:
I, The Below, Registered Professional Land Surveyor, do hereby certify that this Plat was prepared from an on the ground survey under my supervision.
The Below, B.L.S. 6746
DATE: 2/22/22

Notary Public
Subscribed to and sworn before me, a Notary Public in and for the State of Texas, this the 22nd day of February, 2022.

NOTARIZING: NONE
I, the Below, Notary Public, do hereby certify that this Plat was prepared from an on the ground survey under my supervision.
The Below, B.L.S. 6746
DATE: 2/22/22

Notary Public
Subscribed to and sworn before me, a Notary Public in and for the State of Texas, this the 22nd day of February, 2022.

CERTIFICATE OF COMPLIANCE
The undersigned, the County Clerk of Deja County, Texas, does hereby certify that on the 22nd day of February, 2022, this final plat is in compliance with applicable State and County subdivision regulations, and did approve the same for filing in the public records of Deja County, Texas.
CERTIFIED this 22nd day of February, 2022.

CERTIFICATE OF ACCEPTANCE OF EDUCATION
The undersigned, the County Clerk of Deja County, Texas, does hereby certify that on the 22nd day of February, 2022, the owners of real property described herein did execute and deliver into the public records a copy of which is certified to the face of this plat and the Deja County Commissioners Court did by their resolution, duly entered, accept the dedication of all streets, alleys, paths, easements, and other public areas on the plat of the property.
CERTIFIED this 22nd day of February, 2022.

By: Lavina Hampton
Notary Public
Subscribed to and sworn before me, a Notary Public in and for the State of Texas, this the 22nd day of February, 2022.

TRACED 0.11 acre lot, front of front of land situated in the Eastern Hampton Survey, Abstract No. 151, Dallas County, Texas, and being part of...

TRACED 0.11 acre lot, front of front of land situated in the Eastern Hampton Survey, Abstract No. 151, Dallas County, Texas, and being part of...

TRACED 0.11 acre lot, front of front of land situated in the Eastern Hampton Survey, Abstract No. 151, Dallas County, Texas, and being part of...

TRACED 0.11 acre lot, front of front of land situated in the Eastern Hampton Survey, Abstract No. 151, Dallas County, Texas, and being part of...

TRACED 0.11 acre lot, front of front of land situated in the Eastern Hampton Survey, Abstract No. 151, Dallas County, Texas, and being part of...

TRACED 0.11 acre lot, front of front of land situated in the Eastern Hampton Survey, Abstract No. 151, Dallas County, Texas, and being part of...

TRACED 0.11 acre lot, front of front of land situated in the Eastern Hampton Survey, Abstract No. 151, Dallas County, Texas, and being part of...

TRACED 0.11 acre lot, front of front of land situated in the Eastern Hampton Survey, Abstract No. 151, Dallas County, Texas, and being part of...

TRACED 0.11 acre lot, front of front of land situated in the Eastern Hampton Survey, Abstract No. 151, Dallas County, Texas, and being part of...

TRACED 0.11 acre lot, front of front of land situated in the Eastern Hampton Survey, Abstract No. 151, Dallas County, Texas, and being part of...

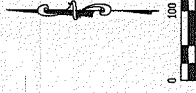
TRACED 0.11 acre lot, front of front of land situated in the Eastern Hampton Survey, Abstract No. 151, Dallas County, Texas, and being part of...

TRACED 0.11 acre lot, front of front of land situated in the Eastern Hampton Survey, Abstract No. 151, Dallas County, Texas, and being part of...

**FINAL PLAT OF  
VELEZ TRAILS SUBDIVISION  
PHASE #1**  
AN ADDITION TO DELTA COUNTY, TEXAS  
LAVINA HAMPTON SURVEY ABST. NO. 151  
SHEET 1 OF 2

**SURVEYOR'S NOTES:**

- 1) FEMA HAS NOT COMPLETED A STUDY TO DETERMINE FLOOD HAZARD FOR THIS AREA.
- 2) BEARINGS ARE BASED ON MAG. SE (2011), TEXAS SHORTY SHOWN HEREON ARE AT GRID.
- 3) ALL LOT CORNERS HAVE A SET 1/2 INCH IRON ROD WITH A YELLOW CAP STAMPED "BY-LINE", UNLESS OTHERWISE NOTED.



**SURVEYOR'S CERTIFICATE:**

I, The Below, Registered Professional Land Surveyors, do hereby certify that this plat was prepared from an on the ground survey under my supervision.

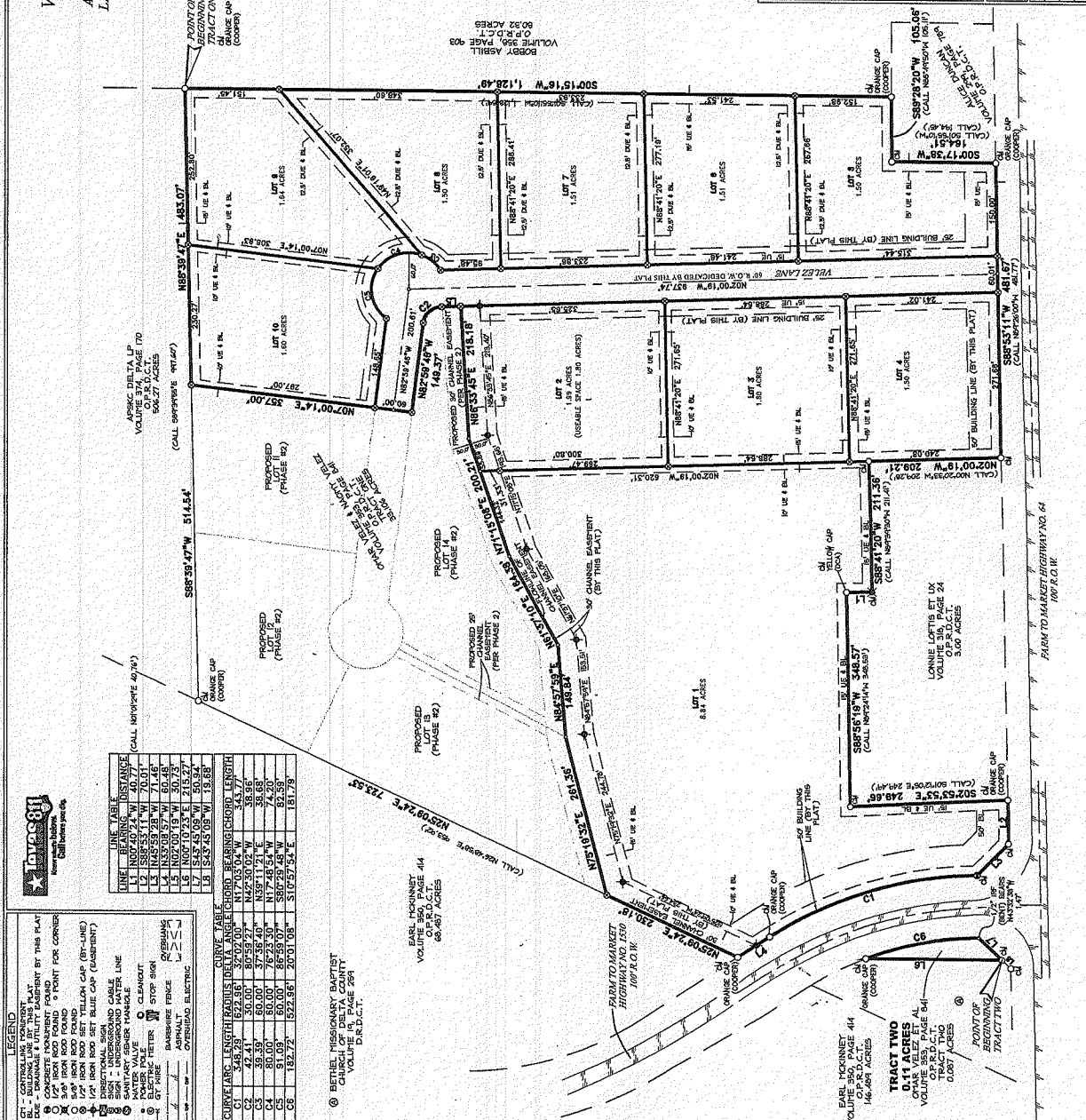
This Below, R.P.L.S. 6748  
DATE: \_\_\_\_\_

**BYLINE SURVEYING LLC**  
P.O. BOX 544  
FARM TO MARKET HIGHWAY NO. 64  
DELTA COUNTY, TEXAS 75848  
PHONE: (936) 753-1519  
FAX: (936) 753-1519  
WWW.BYLINE-SURVEYING.COM

---

FARM TO MARKET HIGHWAY NO. 64 & NO. 1530  
COOPER, TEXAS

DATE: 2/16/2022  
SCALE: 1"=100'  
JOB NO.: 2021-1805  
CLIENT: CHAS. VELEZ  
TECHNICIAN: TVE



LINE	BEARING	DISTANCE
L1	N67°00'24"W	40.77
L2	N65°53'33"W	71.46
L3	N65°03'57"W	60.48
L4	N65°03'57"W	50.75
L5	N67°00'14"E	357.00
L6	N67°00'14"E	357.00
L7	N67°00'14"E	357.00
L8	S68°55'47"W	514.54
L9	S68°55'47"W	514.54
L10	S68°55'47"W	514.54

CURVE	BEARING	CHORD	ARC LENGTH
C1	N67°00'24"W	40.77	40.77
C2	N65°53'33"W	71.46	71.46
C3	N65°03'57"W	60.48	60.48
C4	N65°03'57"W	50.75	50.75
C5	N67°00'14"E	357.00	357.00
C6	N67°00'14"E	357.00	357.00
C7	N67°00'14"E	357.00	357.00
C8	S68°55'47"W	514.54	514.54
C9	S68°55'47"W	514.54	514.54
C10	S68°55'47"W	514.54	514.54

Ⓢ BETHEL MISSIONARY BAPTIST CHURCH DELTA COUNTY VOLUME 390, PAGE 404 D.R.D.C.T.

Ⓢ EARL HOKINNEY VOLUME 390, PAGE 44 O.P.R.D.C.T. 66.867 ACRES

Ⓢ FARM TO MARKET HIGHWAY NO. 64 VOLUME 390, PAGE 24 O.P.R.D.C.T. 5.00 ACRES

Ⓢ EARL HOKINNEY VOLUME 390, PAGE 44 O.P.R.D.C.T. 16.499 ACRES

Ⓢ TRACT TWO 0.11 ACRES AL VOLUME 393, PAGE 541 O.P.R.D.C.T. TRACT TWO 0.087 ACRES

Ⓢ POINT OF TRACT TWO

Ⓢ EARL HOKINNEY VOLUME 390, PAGE 44 O.P.R.D.C.T. 16.499 ACRES

Ⓢ EARL HOKINNEY VOLUME 390, PAGE 44 O.P.R.D.C.T. 16.499 ACRES

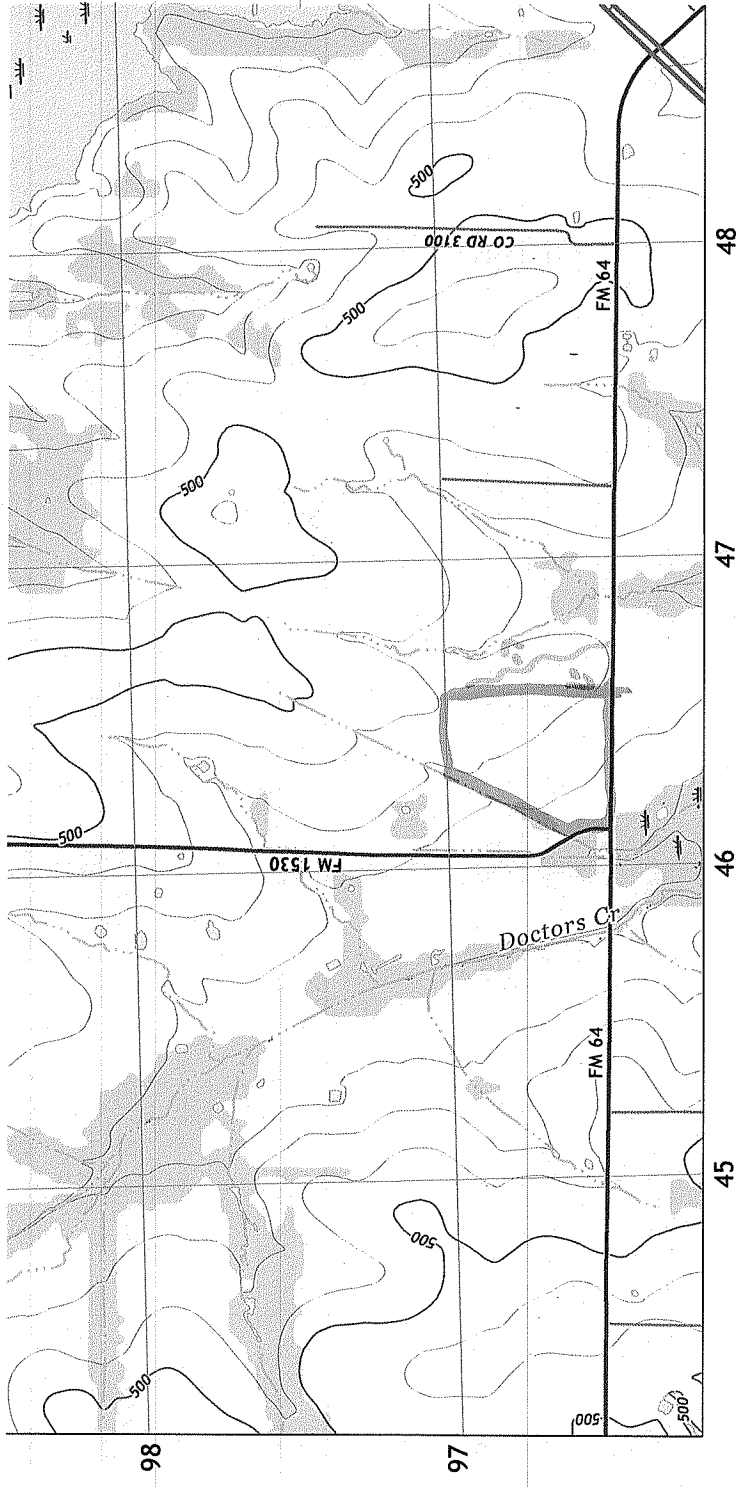
Ⓢ EARL HOKINNEY VOLUME 390, PAGE 44 O.P.R.D.C.T. 16.499 ACRES

Ⓢ EARL HOKINNEY VOLUME 390, PAGE 44 O.P.R.D.C.T. 16.499 ACRES

Ⓢ EARL HOKINNEY VOLUME 390, PAGE 44 O.P.R.D.C.T. 16.499 ACRES

Ⓢ EARL HOKINNEY VOLUME 390, PAGE 44 O.P.R.D.C.T. 16.499 ACRES





750° -95.7500°

Cooper







## **JOB POSTING NOTICE**

**APPLICATION DEADLINE: FRIDAY, OCTOBER 26, 2018 AT 5:00 PM**

**Interested persons shall submit their application and resume of qualifications to the Delta County Judges Office, 200 West Dallas Avenue, Cooper, Texas 75432**

### **Emergency Management Coordinator**


The Delta County Office of Emergency Management (OEM) is under the direction of the Delta County Judge, and the Delta County Emergency Management Coordinator (EMC). Delta County OEM coordinates disaster mitigation, preparedness, response, and recovery activities with the mission of providing a safe and secure environment to the residents and businesses of Delta County. The OEM provides leadership, coordination and support to reduce the loss of life and property through a comprehensive, all-hazards emergency management program. Motivated to meet this mission, OEM develops and maintains partnerships with other county, municipal and emergency Management/first responder organizations as well as state and federal agencies, private sector businesses and private not-for-profit agencies.

The Emergency Management Coordinator is under the supervision of and reports directly to the County Judge.

### **ESSENTIAL DUTIES:**

- Coordinates emergency planning and community preparedness programs with various Federal, State, and local agencies.
- Prepares and maintains a departmental budget for maintenance of departmental equipment and submit training milestones for Federal Emergency Management Agency (FEMA) funds as well as obtain and administer emergency management and homeland security grants
- Maintains compliance with funding provider(s).
- Works with elected officials, as well as local volunteer fire departments, and law enforcement to coordinate educational opportunities for first responders; facilitates National Incident Management Systems (NIMS) training on ICS to maintain compliance for TDEM and FEMA requirements.
- Coordinates, facilitates, and/or manages all disaster recovery projects or grants as declared by the County Judge or the Commissioners' Court.

- Oversees the operational capability of the EOC, upgrade and equip the EOC as necessary to ensure operational function, plus activate and maintain emergency warning system.
- Activates the EOC as needed and support response efforts in the field and warn the community when a threat is identified.
- Organizes and establishes an Emergency Operations Center
- Maintains a Hazard Mitigation Plan for the County.
- Ensures all elected and County officials are educated in their roles during disasters and emergencies.
- Establishes and maintains Mutual Aid agreements as needed.
- Inventories and maintains an accurate list of all redundancies and backup generators for essential facilities.
- Coordinates and maintains GIS mapping for special populations within the County.
- Maintains updated list of contacts for all external partners (Red Cross, Salvation Army, etc.).
- Manages preparedness information to help residents and businesses prepare their families and workers for all hazard events.
- Disseminates agreements with local vendors for disaster aid; manages all hazard mutual aid agreements with local agencies, including counties as well as regional response and advisory councils.
- Performs other duties as required or assigned by the County Judge.



**FY2023**

**Contract Type: CPS/CRI**

**Applicant Information**

**Legal Name of Applicant Agency:  
Mailing Address:**

Delta County, Texas

Street / PO Box: 200 West Dallas Avenue  
City: Cooper, Texas  
Zip: 75432

**Payee Name:**

Delta County Treasurer

**Payee Mailing Address:**

Street / PO Box: 200 West Dallas Avenue  
City: Cooper, Texas  
Zip: 75432

**State of Texas Comptroller Vendor ID #** (9 digit + 3 digit mail code):

75-6000914-005

**DUNS #** (9 digits required for subrecipient contractors):

962643875

**Type of Entity (Choose one)**

City:  Click on appropriate box  
County:   
Other Political Subdivision:

**Project Period**

Start Date: 7/1/2022  
End Date: 6/30/2023

**Counties Served**

County(ies) Served:

Delta

**Amount of Funding Allocated:**

\$29,198.00

THIS IS TO CERTIFY THAT I, JANE JONES, COUNTY CLERK DO EREBY CERTIFY TO  
THE CORRECTNESS OF THE MINUTES OF February 28, 2022 THIS THE 14  
DAY OF March, 2022.

Jan Murray

W G

Mark Beant

Jimmy Hunt

Moyet

Jane Jones

JANE JONES, CLERK

## FY23 CONTRACT RENEWAL CHECKLIST

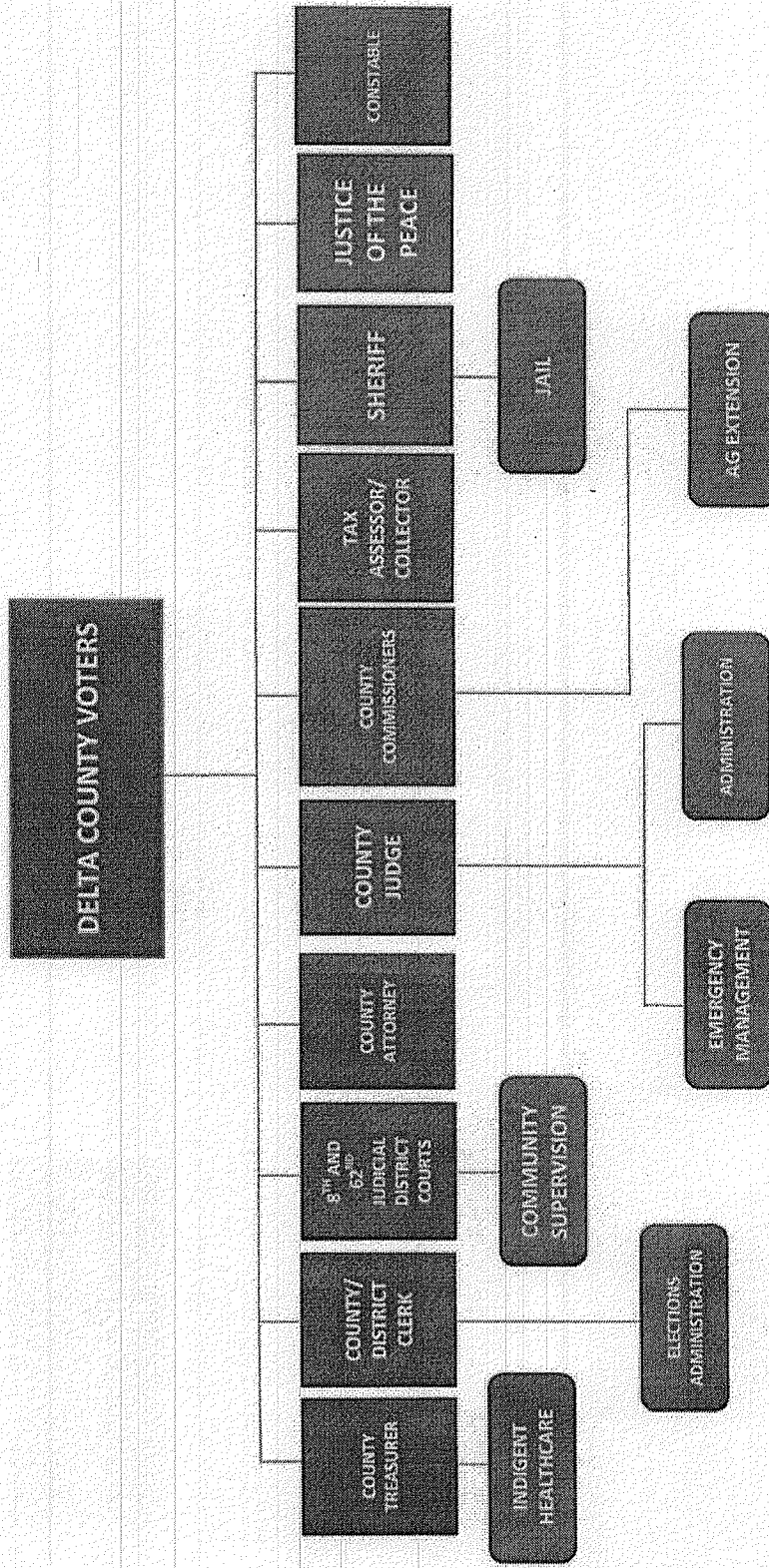
**Include checklist with renewal submission. Renewals not including checklist and ALL required documents on checklist will not be processed and will be returned for completion.**


<b>CONTRACTOR NAME:</b> Delta County
<b>COMPLETED BY:</b>

FORM	DESCRIPTION	
1	Completed Checklist	X
2	Organizational Chart	X
3	Job Descriptions with salary ranges	X
4	Volunteer Job Descriptions, if applicable	
5	Budget Templates	X
6	Quotes and/or Technical Specifications for items listed on the Equipment page, if \$5,000 or above.	
7	Travel Policy that includes maximum limits for meal reimbursement, lodging, and mileage.	X
8	Indirect Rate Letter or Cost Allocation Plan, if applicable.	

# DELTA COUNTY, TEXAS

## ORGANIZATIONAL CHART



FILED FOR RECORD  
at 10:00 A M

JUN 10 2019

County Clerk  
DELTA COUNTY, TEXAS**ADDENDUM TO DELTA COUNTY EMPLOYEE HANDBOOK*****Travel Policy for Delta County, Texas*****TRAVEL POLICY (REQUIRES OVERNIGHT STAY)**

Attendance by county employees at conferences, seminars and training classes shall be at the discretion of the county officials and department heads. The travel expense must be related to the duties and responsibilities of the county office incurring the expenses and there must be adequate funds budgeted to cover the expenses to be reimbursed.

Registration fees will be paid for by Delta County. Payment of registration fees must be submitted to the employee's supervisor along with completed registration and conference agenda.

Lodging for the host hotel will be paid for by issue of a county credit card or by reimbursement to the employee if paid personally.

Mileage will be paid to employee using a personal vehicle at the current IRS rate using the state mileage chart. Mileage will be paid from destination to destination.

**PER DIEM:**

The standard rate allowed by Delta County for meals is \$45 per day except for travel days. Per Diem for travel days is \$30. No receipts are necessary.

**COUNTY CREDIT CARD:**

When using this form of travel the standard meal rate of \$45 per day for overnight meals and \$30 for travel days is allowed. No tips, alcoholic beverages or tobacco will be allowed to be charged. All receipts are required to be turned in. In the event the County credit card is used and a receipt has been misplaced or lost the employee's supervisor or the County may request a missing receipt affidavit be filed out by the employee.

Per Diem check requests for employees must be received by the employee's supervisor no later than the Tuesday before the next scheduled Commissioners Court for approval.


A department may elect to require ALL receipts for actual costs of all expenses in lieu of per-diem travel.




**DAY TRAVEL**

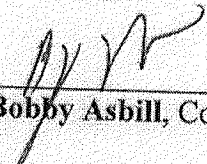
All day travel related to county business will be at the discretion of the county officials and department heads and will only be reimbursed by actual receipt amount. No per diem is allowed for day expenses.)

ADOPTED AND APPROVED THIS 10 DAY OF June, 2019

  
Jason Murray, County Judge


  
Eric Lair, Commissioner, Precinct 1

VACANT, Commissioner, Precinct 2

  
Bobby Asbill, Commissioner, Precinct 3

  
Mark Brantley, Commissioner, Precinct 4

ATTEST:

  
Jane Jones, County Clerk



FEB 28 2022

# Delta County Side-By-Side Resolution

Jane Jones, County Clerk  
DELTA COUNTY, TEXAS

**WHEREAS**, The Delta County Commissioners Court finds it in the best interest of the citizens of Delta County that the Delta County Side-By-Side Grant be operated for the years of 2022 and 2023 (FY2023).

**WHEREAS**, The Delta County Commissioners Court agrees to provide applicable matching funds for the said project as required by the EGrant application; and

**WHEREAS**, The Delta County Commissioners Court agrees that in loss or misuse of the Office of the Governor funds, The Delta County Commissioners Court assures that the funds will be returned to the Office of the Governor in full.

**WHEREAS**, The Delta County Commissioners Court designates Jason Murray, County Judge as the grantee's authorized official. The authorized official is given the power to apply for, accept, reject, alter or terminate the grant on behalf of the applicant agency.

**NOW THEREFORE, BE IT RESOLVED** that The Delta County Commissioners Court approves submission of the grant application for the Delta County Side-By-Side to the Office of the Governor.

Signed by:

Jason Murray County Judge

Marybeth Prec. 1 Commissioner

Jimmy Hreut Prec. 2 Commissioner

Deby Prec. 3 Commissioner

Mad Brantley Prec. 4 Commissioner

Passed and Approved this 28 (Day) of February (Month), 2022 (Year)